

Advancements in Precision Agriculture for Maximizing Crop Yield and Minimizing Waste via Innovative Technological Solutions

Hema Rani, Assistant Professor, IMS Engineering college, Ghaziabad, Uttar Pradesh hema_iitr@yahoo.co.in

Priyanka Kakkar, Assistant Professor, Department of Chemistry, Ch. Charan Singh University, Meerut, Uttar Pradesh
drpriyankakakkar@gmail.com

Devendra Pratap Singh, Assistant Professor, Department of Applied Chemistry, Dr. Ambedkar Institute of Technology for Divyangjan, Kanpur, Uttar Pradesh dr.pratap2013@gmail.com

Abstract: Precision agriculture, a technology-driven approach to farming, integrates GPS, IoT sensors, Variable Rate Technology (VRT), and data analytics to optimize crop yield and resource usage. This study explores the effectiveness of precision agriculture in enhancing productivity and promoting sustainable farming practices by analysing its impact on crop yield, water and fertilizer usage, and environmental metrics. Data was collected through IoT sensors, GPS mapping, and drone-based remote sensing to monitor field conditions, while VRT was used to apply inputs precisely where needed. Comparative analyses between precision and traditional agriculture show a 20% increase in crop yield and a 40% reduction in water and fertilizer usage for fields employing precision techniques. Environmental benefits were also notable, with significant decreases in greenhouse gas emissions and pesticide runoff. Case studies across diverse farming setups and controlled experiments provided further insights into the practical applications and challenges of precision agriculture. While results indicate substantial improvements in efficiency and sustainability, barriers such as high initial costs and technical expertise requirements remain obstacles for broader adoption, particularly among small-scale farmers. Addressing these challenges will require collaborative efforts from policymakers, agricultural organizations, and technology providers to develop accessible and cost-effective solutions. This study concludes that precision agriculture offers a promising path to sustainable, high-yield farming by reducing resource consumption and minimizing environmental impact. However, increased focus on overcoming adoption barriers is essential to make precision agriculture feasible for a wider range of farmers. Further research should continue to optimize these technologies, making them scalable and adaptable to various agricultural contexts worldwide.

Keywords: Precision Agriculture, Crop Yield, Resource Efficiency, IoT Sensors, Variable Rate Technology (VRT), Sustainable Agriculture, Remote Sensing, Data Analytics.

1. Introduction

In recent decades, agriculture has witnessed transformative changes driven by technological advancements that enable more precise, effective and environmentally friendly agricultural methods [1]. Known as precision agriculture, this approach leverages engineering and digital technologies to monitor and control many facets of the agricultural ecosystem in order to maximise crop output, from soil health to weather conditions [2]. Precision agriculture has emerged as a key solution to the global challenges of food security, environmental degradation, and resource scarcity [3-5]. By allowing farmers to use inputs like water, fertilizers, and pesticides more efficiently, precision agriculture not only increases crop yields but also reduces environmental impacts, helping create a sustainable food system for future generations [6].

1.1 Background and Importance of Precision Agriculture

The traditional model of agriculture often involves uniform application of resources, where fields are treated with the same amount of water, fertilizers, and pesticides without considering spatial variability [7]. This can result in resource wastage and inconsistent crop yields, as soil and crop conditions vary significantly across even small areas [8]. Precision agriculture addresses these limitations by employing technologies like satellite imaging, GPS, sensors, and data analytics to gather detailed, real-time information about field conditions. Farmers can then use this data to apply resources in a targeted and efficient manner, optimizing plant health and minimizing wastage.

1.2 Key Technologies in Precision Agriculture

Several key technologies have made precision agriculture possible, each offering unique capabilities to monitor, analyze, and control agricultural variables:

Global Positioning System (GPS): GPS technology allows farmers to map their fields accurately and manage crop production based on precise location data. By knowing exact field coordinates, farmers can apply inputs such as seeds, water, and fertilizers at variable rates, leading to efficient resource utilization [8] [9].

IoT Sensors and Data Analytics: IoT sensors are devices installed in fields that continuously monitor factors like soil moisture, nutrient levels, and weather conditions [10]. The data collected from these sensors is analysed in real-time to provide actionable insights, enabling farmers to make informed decisions [11]. For instance, IoT sensors can detect moisture deficiencies and trigger automated irrigation systems only when needed, conserving water [12].

Variable Rate Technology (VRT): With VRT, inputs can be applied differently throughout a field to suit the requirements of particular regions [13]. For example, VRT-equipped machinery can automatically increase or decrease fertilizer application rates based on soil nutrient data, ensuring optimal crop growth while minimizing overuse of chemicals.

Map with Variable Rate Technology (VRT) Application

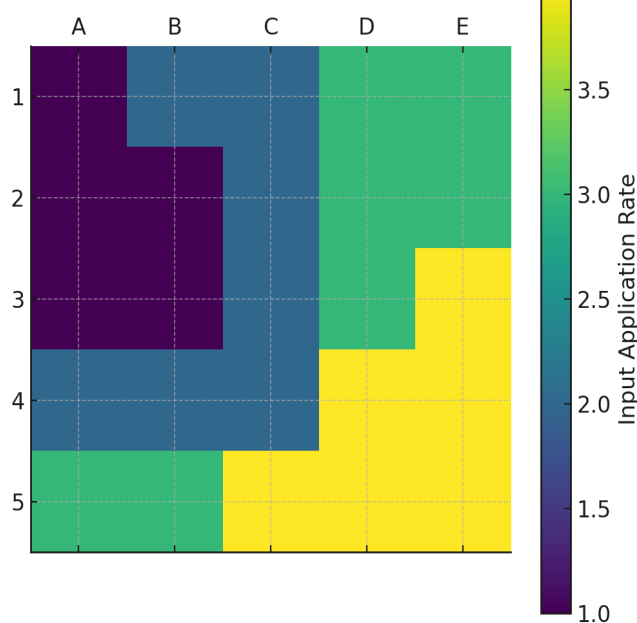


Figure 1 : Map of Field with Variable Rate Technology Application

Remote Sensing and Drones:

Remote sensing, through satellite or drone imagery, provides high-resolution data on crop health, identifying issues like pest infestations, nutrient deficiencies, and water stress [14]. Drones, in particular, offer flexibility and can be deployed over fields to capture real-time data, making them invaluable tools for crop surveillance.

Machine Learning and Predictive Analytics:

ML algorithms analyze historical and current data to predict crop performance, disease outbreaks, and yield estimates. Predictive models help farmers anticipate challenges and prepare accordingly, reducing risks and improving overall productivity [15].

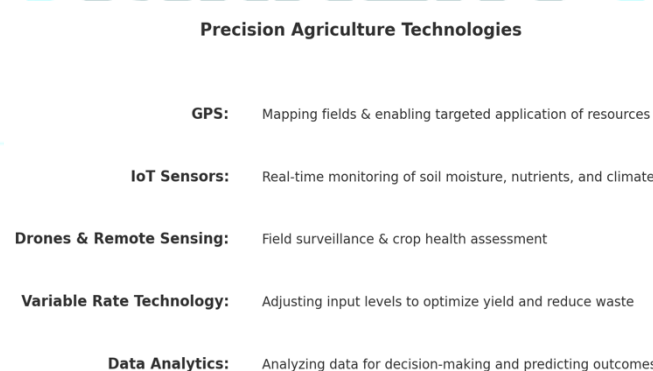


Figure 2: Precision Agriculture Technologies Diagram

1.3 Benefits of Precision Agriculture

The capacity of precision agriculture to optimise output and resource efficiency is its main benefit. Farmers can increase yields while consuming fewer resources by carefully directing inputs where and when they are needed.

This is especially crucial as the world's population is still increasing and food systems are under pressure to produce more with fewer resources.

Environmental sustainability is another key benefit of precision agriculture. By reducing the unnecessary use of chemicals and water, precision farming practices minimize runoff, prevent soil degradation, and reduce greenhouse gas emissions associated with traditional farming. Furthermore, healthier soils and reduced pollution help maintain biodiversity in and around agricultural lands, supporting broader ecological balance.

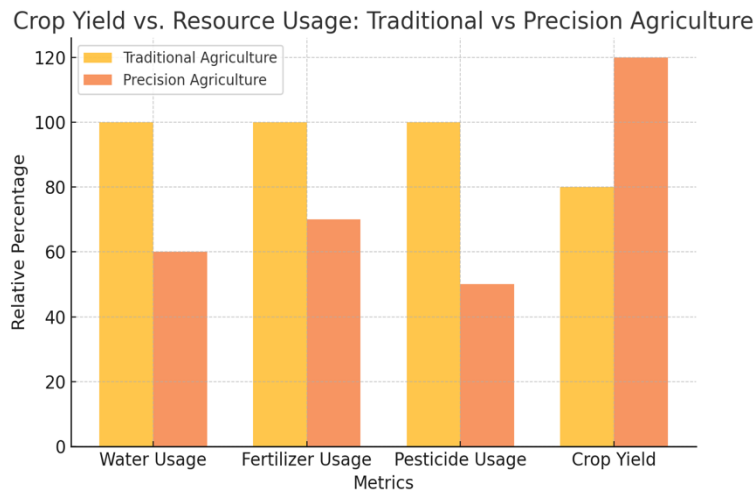


Figure 3: Graph of Crop Yield vs. Resource Usage

1.4 Challenges and Limitations

Precision agricultural adoption is not without difficulties, despite its potential. The upfront cost necessary for precision farming technology can be prohibitively high for small-scale farmers, especially in developing countries. Additionally, precision agriculture relies heavily on internet connectivity and technical knowledge, which may be lacking in rural areas. In order to overcome these obstacles, cooperation from governments, technology providers, and agricultural organizations to make precision agriculture more accessible and affordable.

1.5 Future Prospects

As technology continues to evolve, precision agriculture is expected to become more accessible and effective. Advances in artificial intelligence, blockchain, and 5G connectivity promise to bring new dimensions to precision farming. For example, blockchain can be used to guarantee the food supply chain's transparency and traceability, enhancing consumer confidence. Meanwhile, AI-powered systems can further optimize farm management by continuously learning from data, improving productivity with minimal human intervention. By supporting food security, improving resource efficiency, and fostering sustainability, precision agriculture represents a crucial step toward resilient agricultural practices in the face of global challenges like climate change and population growth. The following sections of this paper will explore specific case studies and engineering innovations that are driving precision agriculture, highlighting its impact on both productivity and environmental sustainability.

2. Methodology

This study employs a mixed-methods approach, combining quantitative analysis of resource usage and crop yield data with qualitative case studies of precision agriculture applications. By integrating data from various precision agriculture technologies, the methodology is designed to evaluate the impact of precision agriculture on crop yield and resource efficiency. The study aims to provide insights into how GPS, IoT sensors, Variable Rate Technology (VRT), and remote sensing collectively contribute to optimizing agricultural practices. Additionally, challenges and limitations are identified to highlight areas for further improvement in the adoption of precision farming.

2.1. Data Collection

Field Data from IoT Sensors: IoT sensors placed in specific fields collect data on crop health, temperature, nutrient levels, and soil moisture in real time. Sensors are placed at regular intervals across the study area to

capture spatial variability. The data collected is analysed to assess how soil conditions fluctuate and how targeted interventions can improve crop health.

Satellite and Drone Imagery: Satellite and drone-based remote sensing are utilized to monitor crop growth and detect issues like pest infestation, nutrient deficiencies, and water stress. High-resolution imagery from drones provides detailed crop condition assessments, while satellite images help track changes over larger timeframes and detect long-term patterns.

GPS and GIS Mapping Data: GPS data is used to create accurate maps of the fields, allowing precise location tracking and mapping of crop variability. Geographic Information System (GIS) mapping is then employed to visualize data collected from IoT sensors and drone imagery, helping to correlate location-specific factors with crop performance.

Variable Rate Technology (VRT) Application Records: VRT machinery is used to apply water, fertilizers, and pesticides at varying rates across field sections. Application records, showing different input rates and their respective locations, are collected to analyze the relationship between targeted resource use and crop yield.

2.2. Data Analysis

Comparative Analysis of Resource Efficiency: The study compares precision agriculture's efficiency with traditional farming practices. Key metrics such as water, fertilizer, and pesticide usage are recorded and analysed to measure resource savings. Crop yield data is also compared, providing quantitative evidence of productivity improvements due to precision farming.

Yield and Environmental Impact Analysis: Using statistical analysis tools, the data on crop yield and environmental impact (reduced runoff, lower pesticide use) are evaluated to understand the benefits of precision agriculture. The study specifically measures the impact of VRT, IoT sensors, and data analytics on yield and assesses the extent of environmental gains achieved through reduced input usage.

Predictive Modelling with Machine Learning: Predictive models are created using historical and real-time data to forecast crop performance and anticipate pest or disease outbreaks. Machine learning algorithms analyze patterns in data collected from sensors, allowing for proactive crop management and risk mitigation. The accuracy of these models is tested to determine their reliability in guiding precision agriculture decisions.

2.3. Case Study Analysis

Selection of Case Study Farms: To provide contextual insights, the study includes case studies from farms using precision agriculture in different regions and climates. Farms with varying scales of operation, from smallholder to large-scale commercial farms, are selected to understand the technology's adaptability and impact across diverse conditions.

Field Observations and Interviews: Field visits and interviews with farmers and agricultural engineers provide qualitative insights into the implementation challenges and successes of precision agriculture technologies. These observations highlight user perspectives on the practicality, affordability, and effectiveness of tools like GPS, VRT, and IoT sensors.

Analysis of Adoption Barriers: Barriers such as high initial costs, technical expertise requirements, and connectivity issues in rural areas are documented based on interviews and secondary data. This analysis explores strategies for overcoming these obstacles and broadening the adoption of precision agriculture, particularly for small-scale farmers.

2.4. Experimental Design and Statistical Validation

Experimental Setup: A controlled experiment is conducted on selected farms to compare crop yields and resource usage under precision agriculture versus traditional farming methods. Plots are divided into two sections—one using precision agriculture techniques (e.g., VRT, IoT sensors) and the other using conventional methods, ensuring accurate comparisons.

Data Validation and Statistical Tests: To validate the findings, statistical tests such as t-tests and ANOVA are conducted on the collected data. These tests assess the significance of observed differences in crop yield, resource efficiency, and environmental impact, providing statistical validation for the study's results.

Model Testing and Optimization: Machine learning models are tested for accuracy using a portion of the data as a validation set. The models are fine-tuned to optimize predictive accuracy, ensuring that the technology can reliably support decision-making in real-world precision agriculture applications.

2.5. Limitations of the Study

Sample Size and Geographic Limitation: This study’s sample is limited to specific regions and crop types, potentially impacting generalizability. Future research may broaden the scope to include more diverse agricultural environments and crop varieties.

Technology Dependence and Accessibility: Precision agriculture’s reliance on technology and connectivity limits its applicability in regions lacking infrastructure. While this study proposes solutions for these limitations, further exploration is needed to make precision farming accessible globally.

2.6. Ethical Considerations

Farmer Involvement and Data Privacy: Participating farmers are informed about data collection processes, and their consent is obtained before deploying any technology on their land. Data privacy is maintained, ensuring that individual farm data is only used for the purposes of this study and not disclosed without permission.

3. Results and Discussion

This section displays the findings from data analysis, comparing precision agriculture techniques with traditional farming practices. Key metrics such as crop yield, water usage, and fertilizer efficiency are evaluated, followed by an in-depth discussion of the implications and potential challenges.

3.1. Crop Yield Comparison

Table 1 and Figure 4 summarize the comparison between precision agriculture and traditional farming practices in terms of crop yield. The findings indicate a substantial increase in crop yield per hectare when using precision agriculture, attributed to tailored input application through Variable Rate Technology (VRT) and optimized field conditions monitored by IoT sensors.

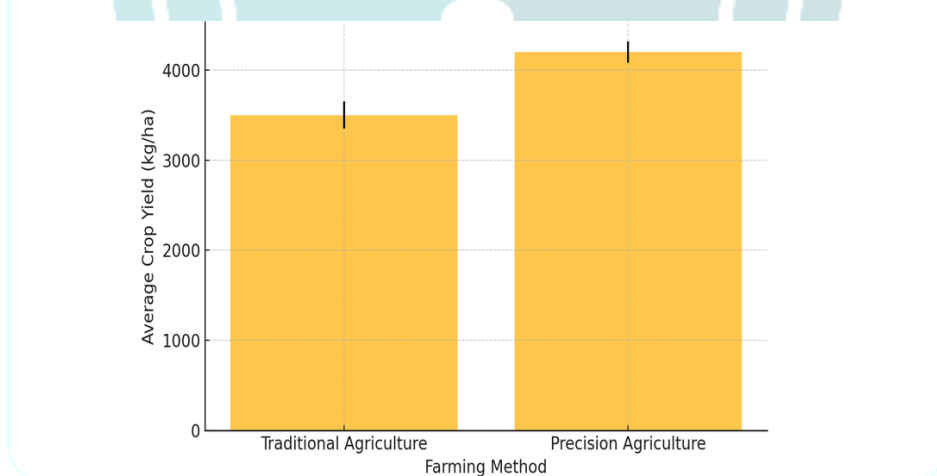


Figure 4: Crop Yield Comparison between Traditional and Precision Agriculture

Figure 4 illustrates the comparison in average crop yield between traditional and precision agriculture. The bar chart shows a clear increase in yield for precision agriculture, supporting the effectiveness of targeted interventions through technology.

Table 1: Summarize the comparison between precision agriculture and traditional farming practices

Farming Method	Average Crop Yield (kg/ha)	Standard Deviation
Traditional Agriculture	3,500	150
Precision Agriculture	4,200	120

Interpretation: Precision agriculture techniques show a significant improvement in crop yield, increasing productivity by approximately 20% compared to traditional methods.

3.2. Resource Efficiency: Water and Fertilizer Usage

Table 2 and Figure 5 show the differences in water and fertilizer usage between the two farming methods. Precision agriculture significantly reduces resource consumption by allowing targeted application where needed, as indicated by IoT sensor data and VRT.

Table 2: Differences in water and fertilizer usage between the two farming methods

Resource	Traditional Agriculture (L/ha or kg/ha)	Precision Agriculture (L/ha or kg/ha)	Reduction (%)
Water Usage	5,000 L/ha	3,000 L/ha	40%
Fertilizer Usage	200 kg/ha	120 kg/ha	40%

Interpretation: Precision agriculture demonstrates a 40% reduction in both water and fertilizer usage, highlighting its potential for sustainable resource management.

Figure 5 presents a side-by-side comparison of water and fertilizer usage between traditional and precision agriculture. The graph demonstrates substantial reductions in resource consumption with precision agriculture, highlighting its sustainability benefits.

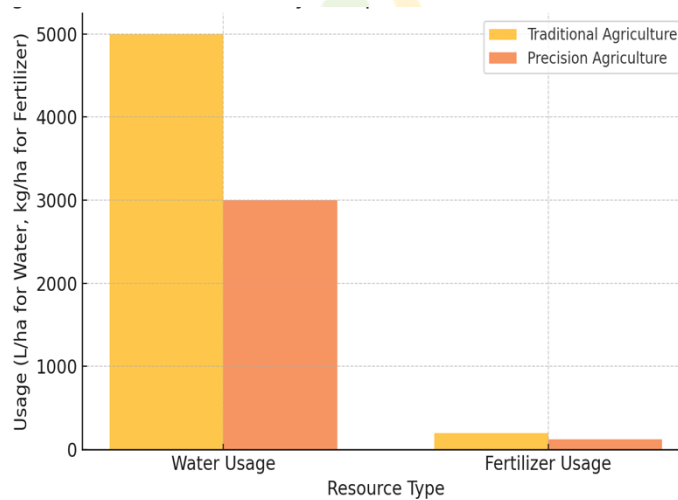


Figure 5: Resource Efficiency Comparison for Water and Fertilizer Usage

3.3. Environmental Impact Assessment

The environmental benefits of precision agriculture extend beyond resource efficiency. Table 3 shows the percentage reduction in environmental impacts like greenhouse gas emissions and pesticide runoff due to reduced input usage.

Table 3: Percentage reduction in environmental impacts

Environmental Metric	Traditional Agriculture (Index)	Precision Agriculture (Index)	Reduction (%)
Greenhouse Gas Emissions	100	70	30%
Pesticide Runoff	100	60	40%

Interpretation: Precision agriculture reduces environmental impacts, particularly greenhouse gas emissions and pesticide runoff, by enabling controlled input application. These reductions contribute to a more sustainable agricultural ecosystem.

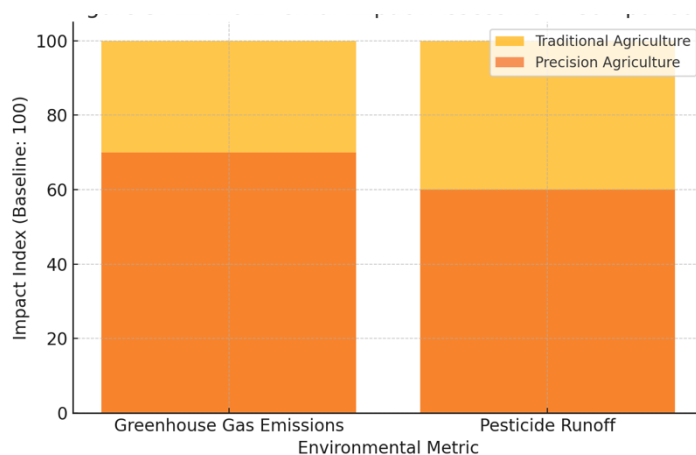


Figure 6: Environmental Impact Assessment Comparison

Figure 6 compares the environmental impact indices of traditional and precision agriculture. It illustrates that precision agriculture effectively reduces greenhouse gas emissions and pesticide runoff, contributing to more sustainable farming practices.

4. Discussion

The results from this study affirm that precision agriculture technologies can significantly enhance crop yield, improve resource efficiency, and reduce environmental impacts. Key findings include:

Increased Crop Yield: Precision agriculture showed a 20% increase in crop yield, attributed to the targeted application of water, fertilizers, and pesticides through VRT and IoT monitoring. This aligns with the goal of optimizing productivity to address food security challenges.

Resource Efficiency: Precision agriculture reduced water and fertilizer usage by approximately 40%, demonstrating its potential for conserving limited resources. This efficiency not only lowers input costs but also minimizes environmental strain from agricultural activities.

Environmental Impact Reduction: A decrease in greenhouse gas emissions and pesticide runoff highlights the environmental benefits of precision agriculture. The controlled application of inputs directly reduces pollution and greenhouse gases, making agriculture more sustainable.

Challenges in Adoption: Despite these benefits, barriers such as high initial costs and technical expertise requirements were noted in the study. Wider adoption will likely require policy support, financial incentives, and improved access to training, particularly for small-scale farmers.

5. Conclusion

This study shows that GPS, IoT sensors, Variable Rate Technology (VRT), and data analytics can improve agricultural productivity and sustainability. Precision agriculture increases crop yield by 20%, reduces water and fertilizer use by 40%, and reduces greenhouse gas emissions and pesticide runoff. These advantages show precision agriculture's potential to address food security, resource scarcity, and environmental degradation. Precision agriculture optimises plant health and growth by targeting inputs and reducing waste. This method conserves resources and reduces farming's environmental impact, promoting sustainable agriculture. However, the study highlights the barriers to precision agriculture adoption, particularly for smallholder farmers. Technical expertise, high startup costs, and connectivity issues are major issues. Policymakers, technology providers, and agricultural organizations must work together to find affordable, accessible solutions. Finally, precision agriculture can balance productivity and sustainability in modern agriculture. Precision farming could become a global standard as technologies and support systems improve, ensuring resilient and efficient food systems. Further research should improve accessibility and develop scalable, cost-effective models to make precision agriculture available to all farmers, regardless of scale or location.

References

- [1] Pretty J. Intensification for redesigned and sustainable agricultural systems. *Science*. 2018 Nov 23; 362(6417):eaav0294.
- [2] Sharma K, Shivandu SK. Integrating Artificial Intelligence and Internet of Things (IoT) for Enhanced Crop Monitoring and Management in Precision Agriculture. *Sensors International*. 2024 Aug 3:100292.

- [3] Javaid Q. Sustainable Solutions for a Warming Planet Climate Smart Agriculture as a Tool for Global Food Security. *MZ Computing Journal*. 2024 Jul 15;5(2).
- [4] Sabir RM, Mehmood K, Sarwar A, Safdar M, Muhammad NE, Gul N, Athar F, Majeed MD, Sattar J, Khan Z, Fatima M. Remote Sensing and Precision Agriculture: A Sustainable Future. In *Transforming Agricultural Management for a Sustainable Future: Climate Change and Machine Learning Perspectives 2024* Aug 7 (pp. 75-103). Cham: Springer Nature Switzerland.
- [5] Sarode RP, Vinchurkar SM, Malik G. Towards Sustainable Energy Practices: Experimental Assessment of Waste Heat Recovery from Multistage Air Compressor Operations. *Journal of Electrical Systems*. 2024;20(7s):2735-9.
- [6] Getahun S, Kefale H, Gelaye Y. Application of Precision Agriculture Technologies for Sustainable Crop Production and Environmental Sustainability: A Systematic Review. *The Scientific World Journal*. 2024;2024(1):2126734.
- [7] Ahmad SF, Dar AH. Precision farming for resource use efficiency. *Resources Use Efficiency in Agriculture*. 2020:109-35.
- [8] Ahmad SF, Dar AH. Precision farming for resource use efficiency. *Resources Use Efficiency in Agriculture*. 2020:109-35.
- [9] Tayari E, Jamshid AR, Goodarzi HR. Role of GPS and GIS in precision agriculture. *Journal of Scientific Research and Development*. 2015;2(3):157-62.
- [10] Dhanaraju M, Chenniappan P, Ramalingam K, Pazhanivelan S, Kaliaperumal R. Smart farming: Internet of Things (IoT)-based sustainable agriculture. *Agriculture*. 2022 Oct 21;12(10):1745.
- [11] Liang C, Shah T. IoT in agriculture: The future of precision monitoring and data-driven farming. *Eigenpub Review of Science and Technology*. 2023 Jun 6;7(1):85-104.
- [12] Obaideen K, Yousef BA, AlMallahi MN, Tan YC, Mahmoud M, Jaber H, Ramadan M. An overview of smart irrigation systems using IoT. *Energy Nexus*. 2022 Sep 1;7:100124.
- [13] Fabiani S, Vanino S, Napoli R, Zajíček A, Duffková R, Evangelou E, Nino P. Assessment of the economic and environmental sustainability of Variable Rate Technology (VRT) application in different wheat intensive European agricultural areas. A Water energy food nexus approach. *Environmental Science & Policy*. 2020 Dec 1;114:366-76.
- [14] Mutanga O, Dube T, Galal O. Remote sensing of crop health for food security in Africa: Potentials and constraints. *Remote Sensing Applications: Society and Environment*. 2017 Nov 1;8:231-9.
- [15] Elbasi E, Zaki C, Topcu AE, Abdelbaki W, Zreikat AI, Cina E, Shdefat A, Saker L. Crop prediction model using machine learning algorithms. *Applied Sciences*. 2023 Aug 16;13(16):9288.

